




Saxony is uncovering its treasure

Project ROHSA 3 –
Raw material data for Saxony



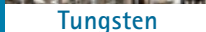
The new “Berggeschrey”

ROHSA 3 – the rush on raw materials

The state of Saxony is rich in natural resources. Higher world market prices for ores and spates have led to increased interest in Saxon raw materials.



SAXON RAW MATERIALS



The team of ROHSA 3 collects and publishes information on industrial minerals to improve the digital innovation of the mining sector. These data provide insights into deposits, which may optimize mining productivity. As a key project of the Saxon raw material strategy, ROHSA 3 supports the use and revaluation of known deposits. It is therefore of economic significance for potential mining investors.

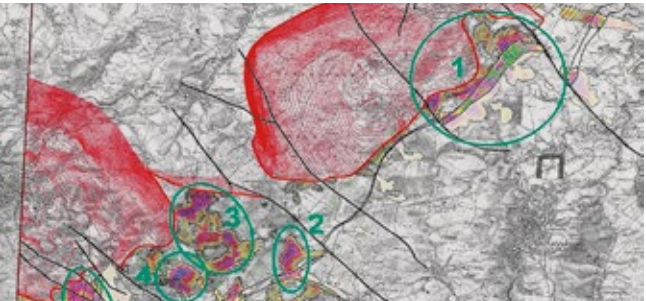
Discovery of the treasure

ROHSA 3 – insights into the underground

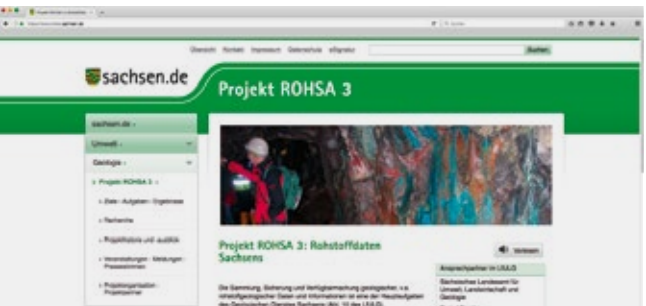
Numerous data on Saxon raw materials are stored in different archives. The ROHSA 3 team evaluate, digitize, and subsequently publishes these data.



1 – Evaluation and data collection



2 – Digitization

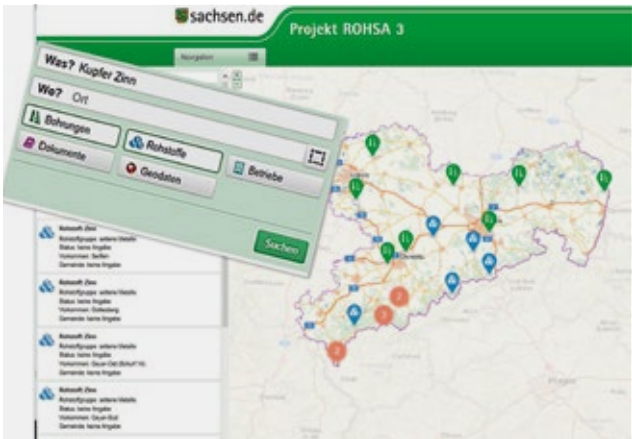


3 – Publication

The treasure rush

ROHSA 3 – new research possibilities

Many unpublished data sets are available. Our search engine www.rohsa.sachsen.de provides access to documents and maps, and drilling data as well as to technical information on deposits and mining activities.



Advantages and utilization:

- information on deposits and raw materials
- 3D geological model
- prospectivity prognosis and data reinterpretation
- additional information on ROHSA 3

**Saxony is uncovering
its treasure!**



Higher values for economy, science, and administration

The objectives of this project are to:

- save, digitize, and utilize data about raw materials
- provide to drilling data, maps, and technical reports
- improve mining productivity
- foster a understanding of ore and spate deposits by data processing

www.rohsa.sachsen.de



ROHSA 3 – project partners

STAATSMINISTERIUM
FÜR UMWELT UND
LANDWIRTSCHAFT



STAATSMINISTERIUM
FÜR WIRTSCHAFT
ARBEIT UND VERKEHR



SÄCHSISCHES
OBERBERGAMT



Publisher:

Saxon State Office for Environment,
Agriculture and Geology
Pillnitzer Platz 3, 01326 Dresden
Telephone: + 49 351 2612-0
Telefax: + 49 351 2612-1099
E-Mail: lfulg@smul.sachsen.de
www.smul.sachsen.de/lfulg

Compilation and distribution:

Department 10 – Geology
Project team ROHSA 3
Contact: Daniel Franke
Telephone: +49 37312941411
Telefax: +49 3731 294 1099
E-Mail: daniel.franke@smul.sachsen.de

Photographs:

Cover: Erzgebirgische Fluss- und Schwerspatwerke GmbH/
1) Erzgebirgische Fluss- und Schwerspatwerke GmbH;
2) www.pixabay.com; 3) GEOMIN – Erzgebirgische Kalkwerke
GmbH; 4–7) Saxon State Office for Environment, Agriculture
and Geology

Layout:

Sandstein Kommunikation GmbH

Printed by:

Grafische Werkstätten Zittau GmbH

Press date:

June 2017

Edition:

2,000 copies

Paper:

printed on 100 % recycled paper

Distribution advice

This information material is issued by the Saxon state government within the scope of its constitutional obligation to inform the public. This material may not be used by political parties, their candidates or election workers for electoral advertising purposes during a period of six months before upcoming elections. This applies to all elections.